

- Fen Drayton Former LSA Estate - SP11
- 8 Dwelling (with address number)
- Business Use
- SURVEYED:**
- Eligible Agricultural Building
- Non-Eligible Building
- Glasshouse
- NOT SURVEYED:**
- Building
- Glasshouse

73.  
87.16 sqm  
(13.45m x 6.48m)

74.

12 11

31

COOTES LANE

**Fen Drayton Former LSA Estate - SP11**

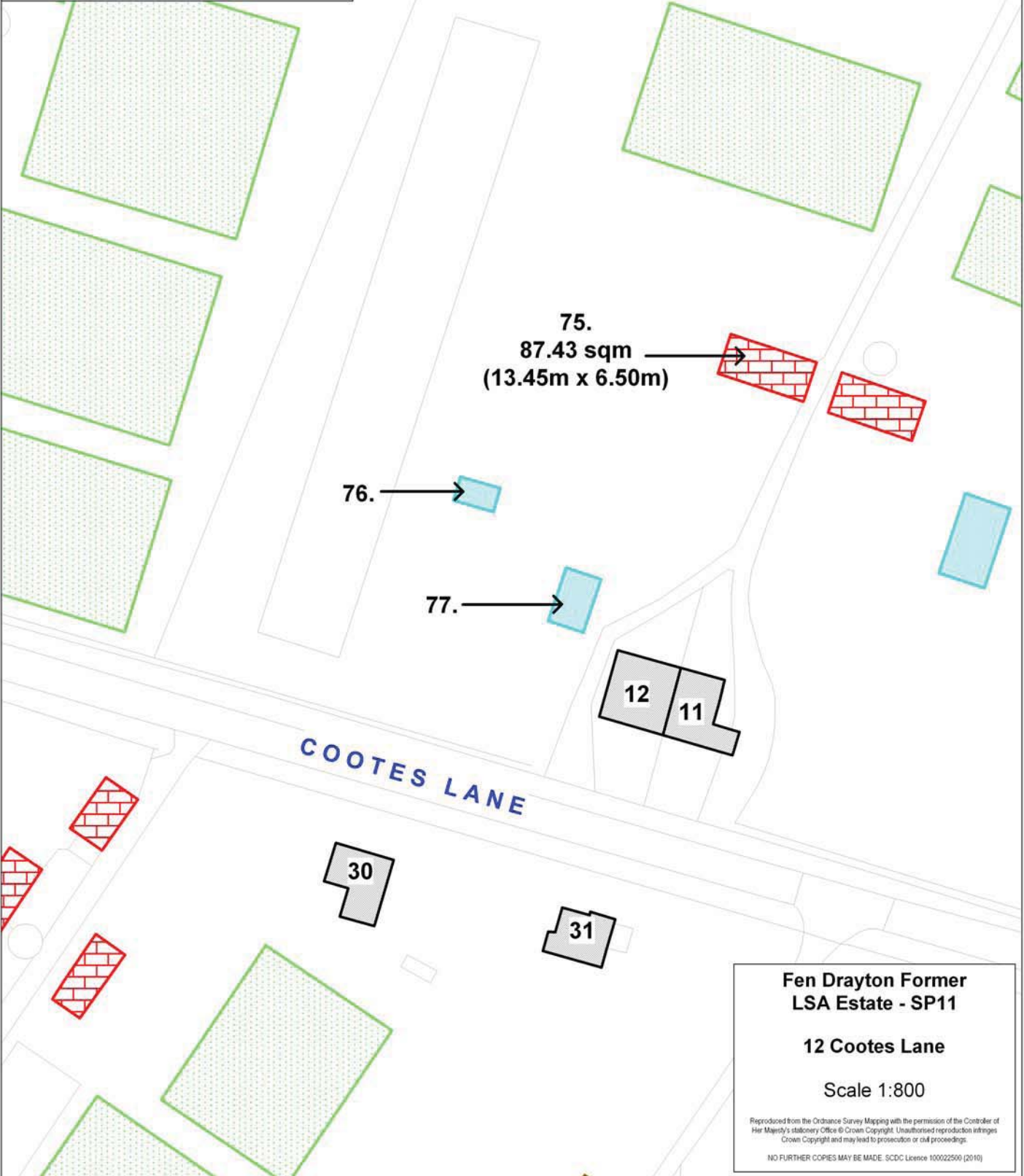
**11 Cootes Lane**

Scale 1:800

Reproduced from the Ordnance Survey Mapping with the permission of the Controller of Her Majesty's Stationery Office © Crown Copyright. Unauthorised reproduction infringes Crown Copyright and may lead to prosecution or civil proceedings.

NO FURTHER COPIES MAY BE MADE. SDC Licence 10002500 (2010)

Fen Drayton Former LSA Estate - SP11  
 8 Dwelling (with address number)  
 Business Use  
**SURVEYED:**  
 Eligible Agricultural Building  
 Non-Eligible Building  
 Glasshouse  
**NOT SURVEYED:**  
 Building  
 Glasshouse





**Fen Drayton Former  
 LSA Estate - SP11**  
  
**12 Cootes Lane**  
  
 Scale 1:800




Reproduced from the Ordnance Survey Mapping with the permission of the Controller of Her Majesty's Stationery Office © Crown Copyright. Unauthorised reproduction infringes Crown Copyright and may lead to prosecution or civil proceedings.  
 NO FURTHER COPIES MAY BE MADE. SDC Licence 10002250 (2010)





**Fen Drayton Former LSA Estate - SP11**

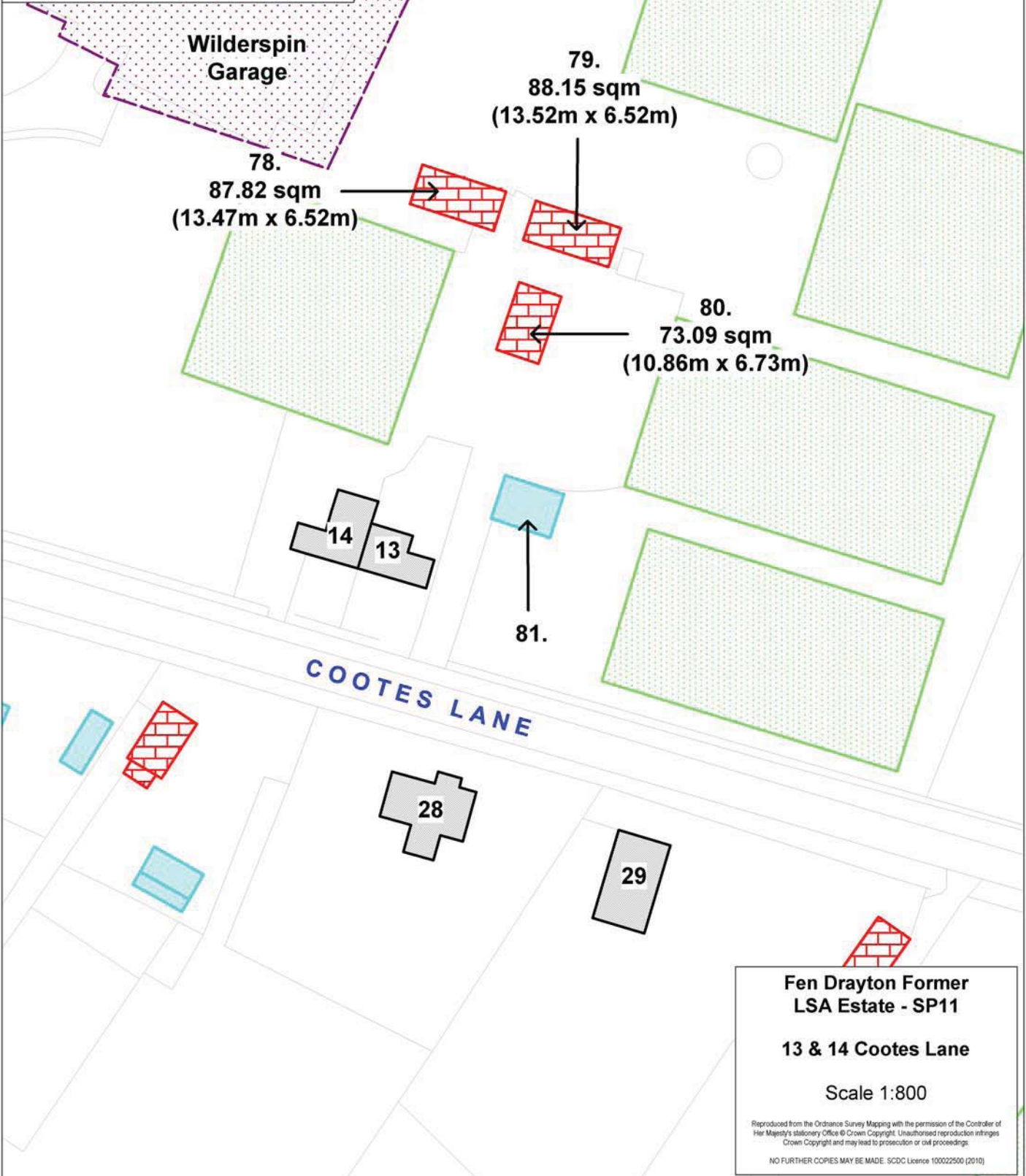
-  Dwelling (with address number)
-  Business Use

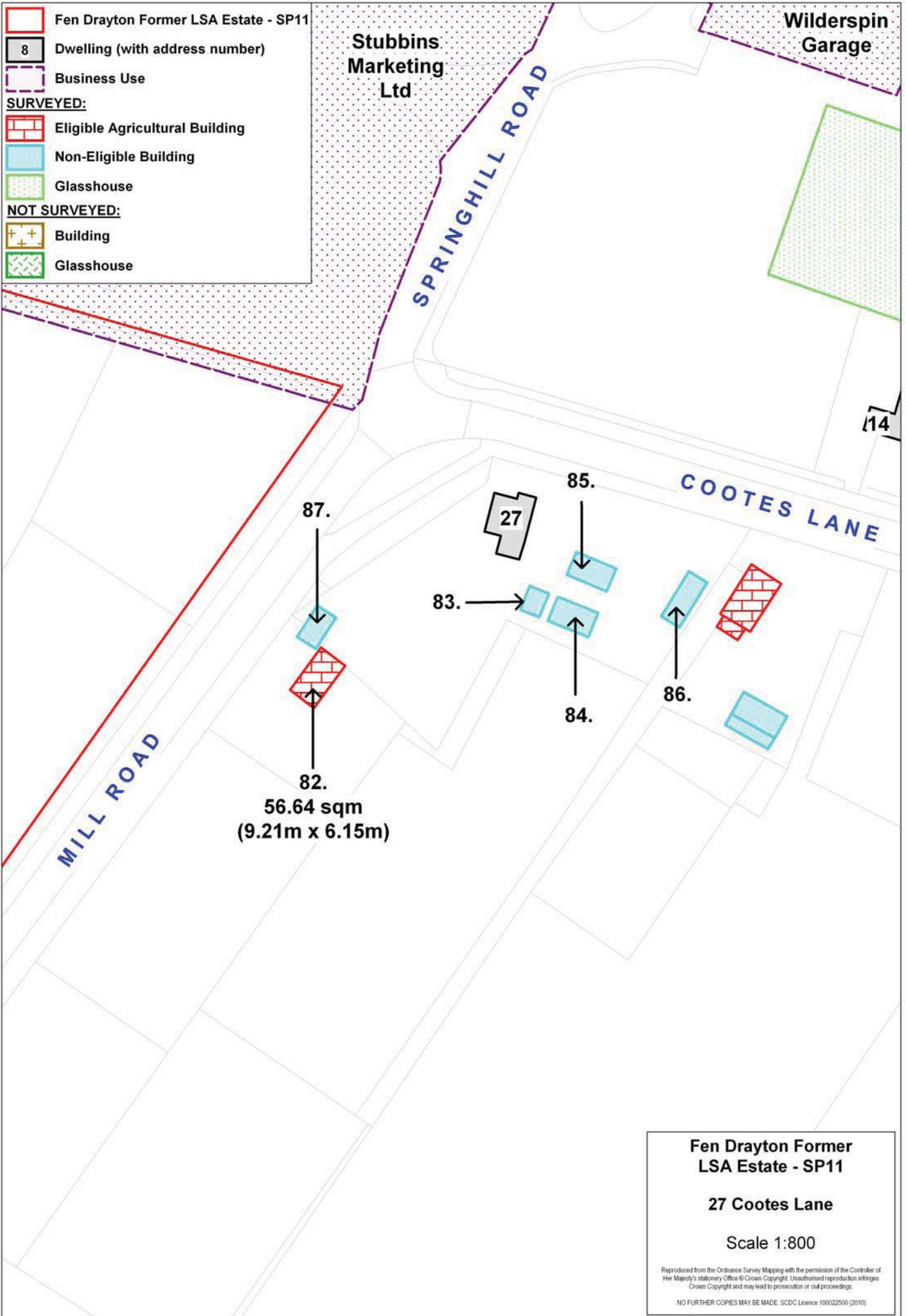
**SURVEYED:**

-  Eligible Agricultural Building
-  Non-Eligible Building
-  Glasshouse

**NOT SURVEYED:**

-  Building
-  Glasshouse





- Fen Drayton Former LSA Estate - SP11
- 8 Dwelling (with address number)
- Business Use
- SURVEYED:**
- Eligible Agricultural Building
- Non-Eligible Building
- Glasshouse
- NOT SURVEYED:**
- + Building
- Glasshouse

**Fen Drayton Former  
LSA Estate - SP11**

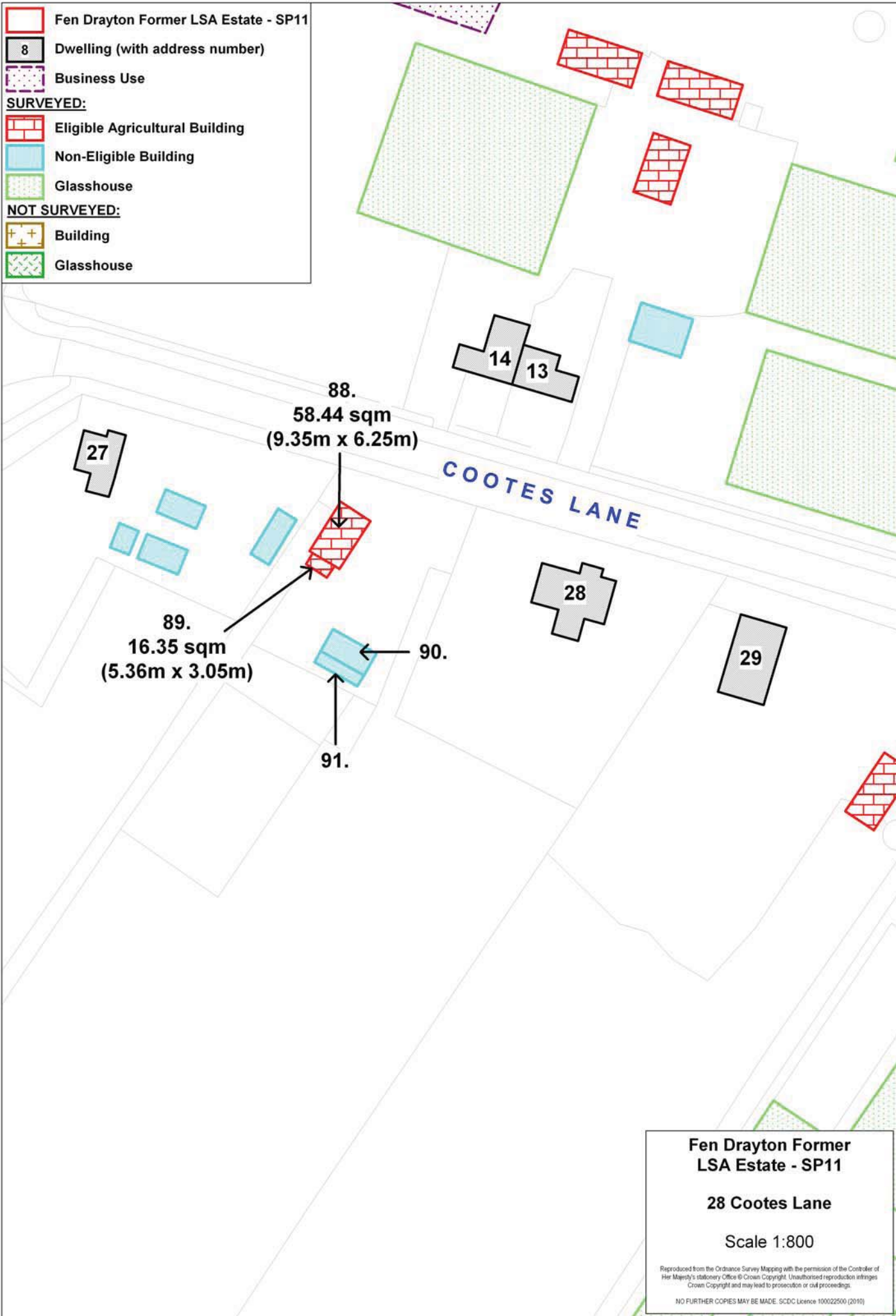
**27 Cootes Lane**

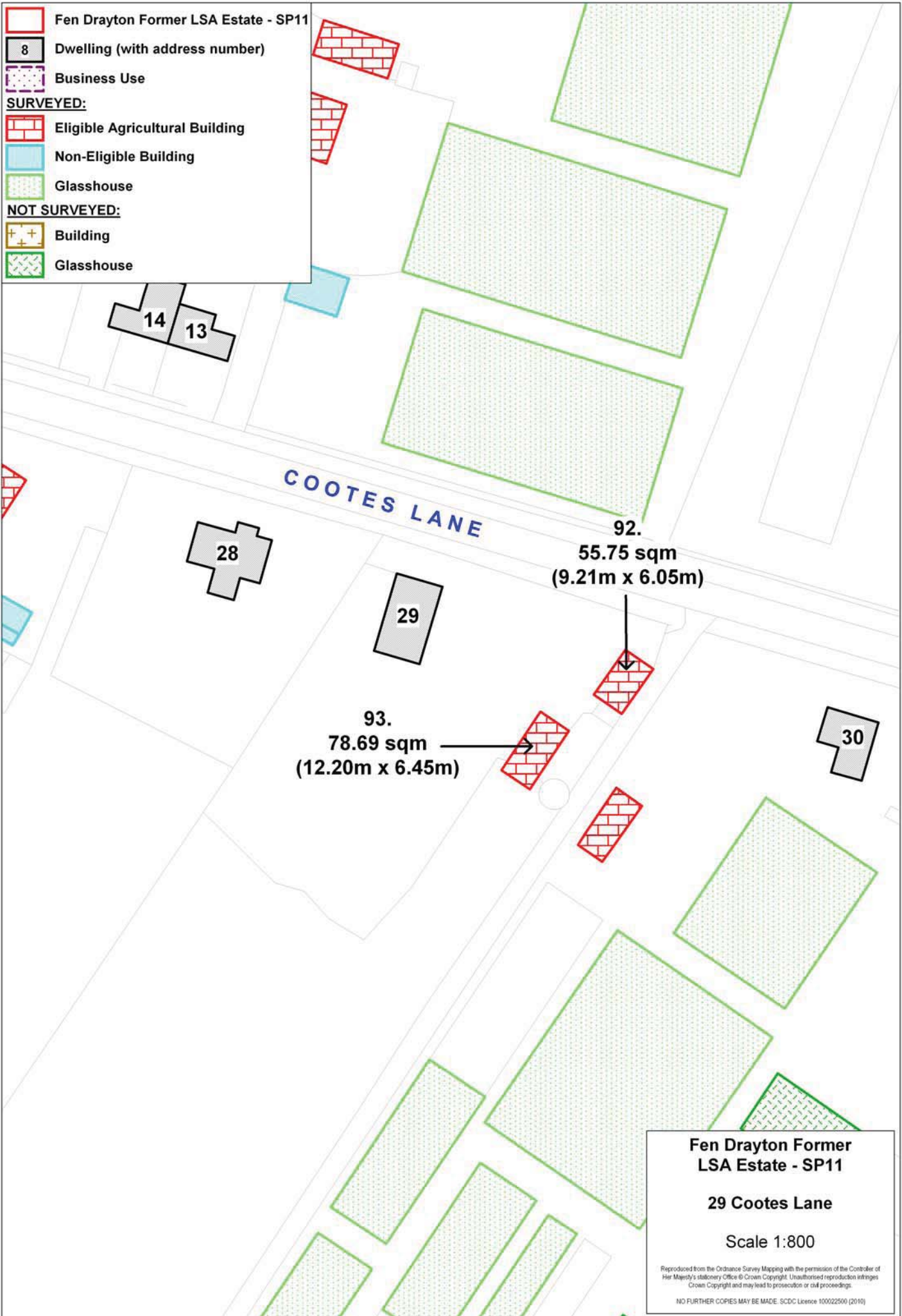
Scale 1:800

Reproduced from the Ordnance Survey Mapping with the permission of the Controller of Her Majesty's Stationery Office © Crown Copyright. Unauthorised reproduction infringes Crown Copyright and may lead to prosecution or civil proceedings.

NO FURTHER COPIES MAY BE MADE. SDC Licence 100022500 (2010)







- Fen Drayton Former LSA Estate - SP11
- 8 Dwelling (with address number)
- Business Use
- SURVEYED:**
- Eligible Agricultural Building
- Non-Eligible Building
- Glasshouse
- NOT SURVEYED:**
- Building
- Glasshouse

**COOTES LANE**

**92.**  
**55.75 sqm**  
**(9.21m x 6.05m)**

**93.**  
**78.69 sqm**  
**(12.20m x 6.45m)**

**Fen Drayton Former LSA Estate - SP11**

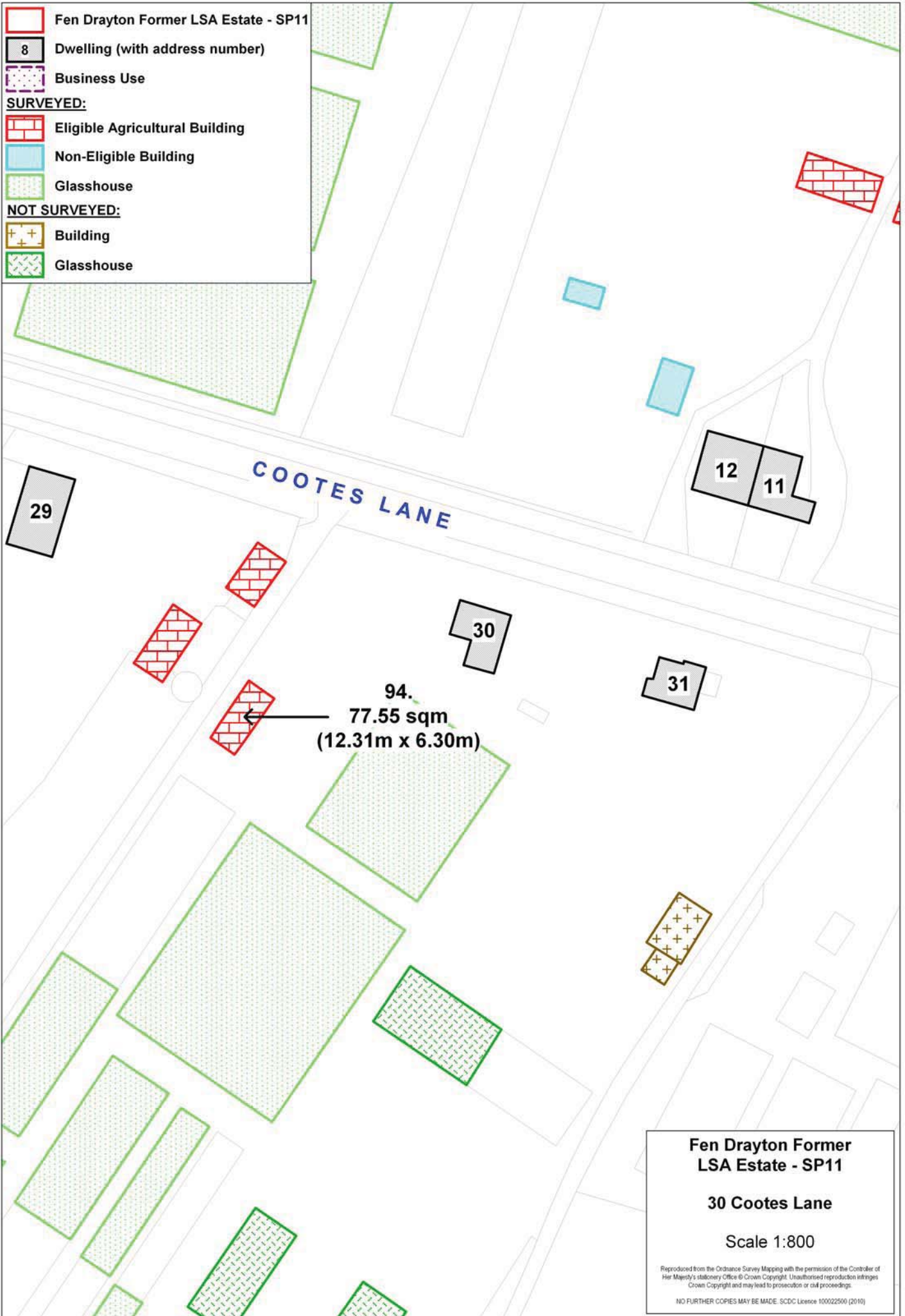
**29 Cootes Lane**

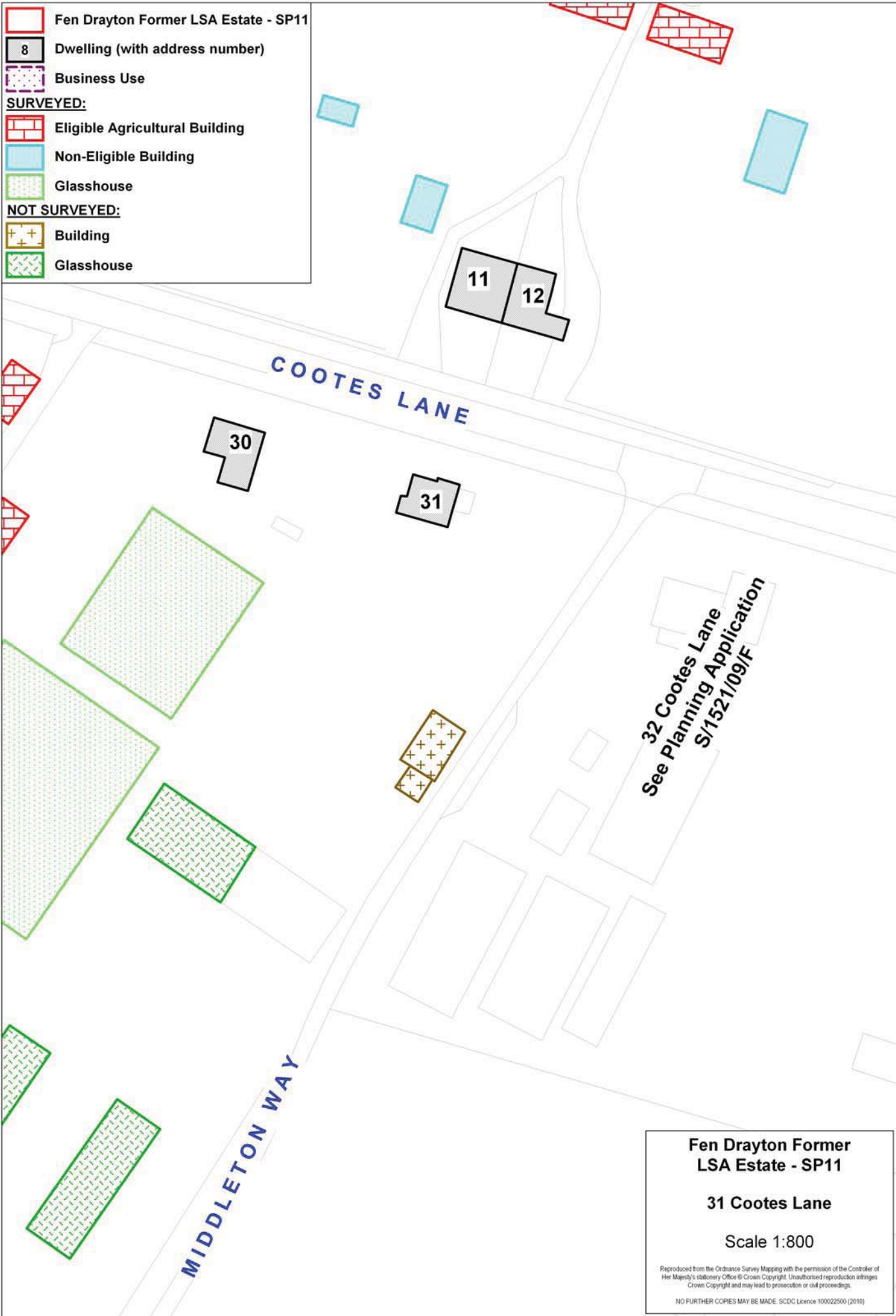
Scale 1:800

Reproduced from the Ordnance Survey Mapping with the permission of the Controller of Her Majesty's Stationery Office © Crown Copyright. Unauthorised reproduction infringes Crown Copyright and may lead to prosecution or civil proceedings.

NO FURTHER COPIES MAY BE MADE. SDC Licence 10002500 (2010)











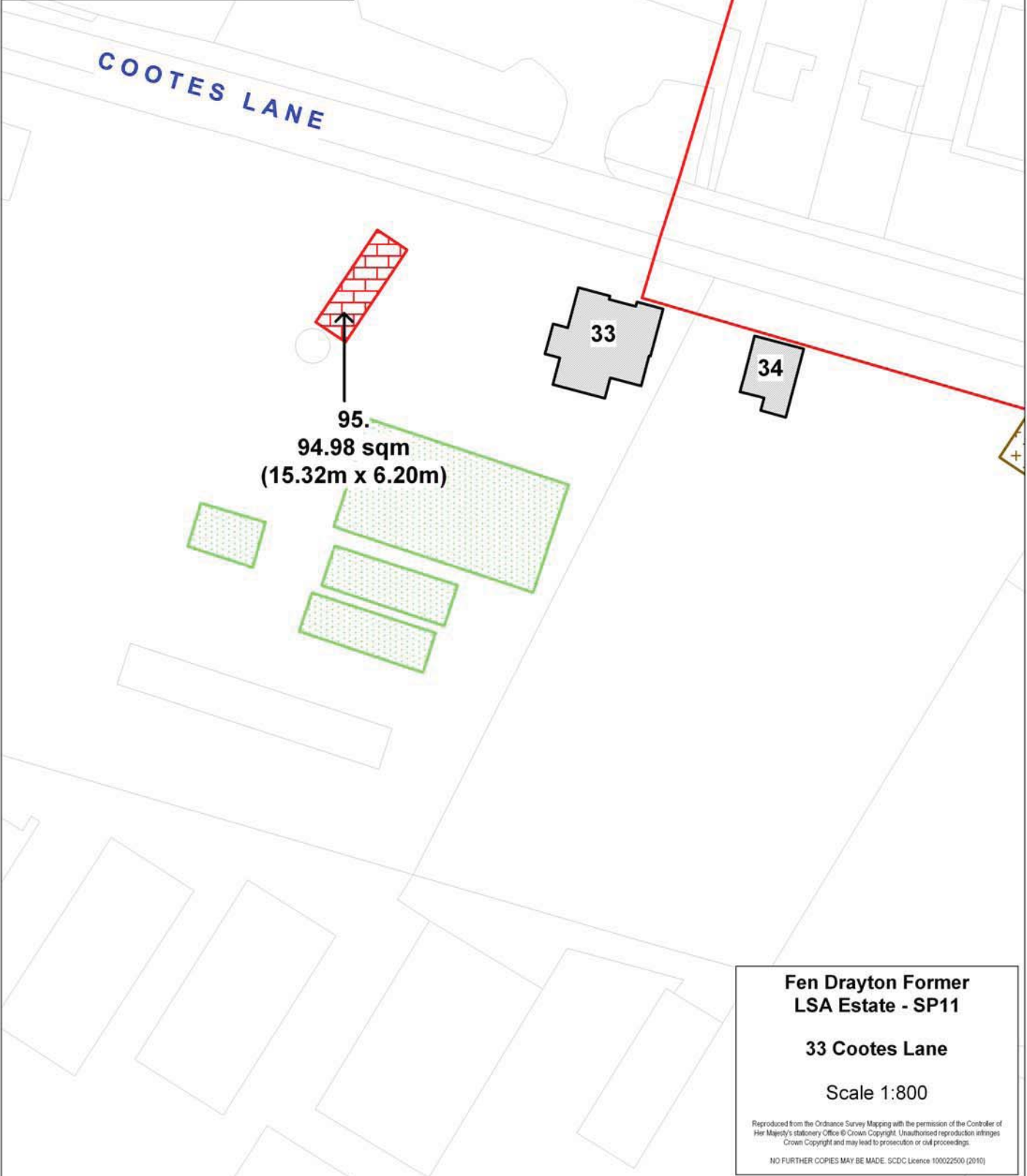






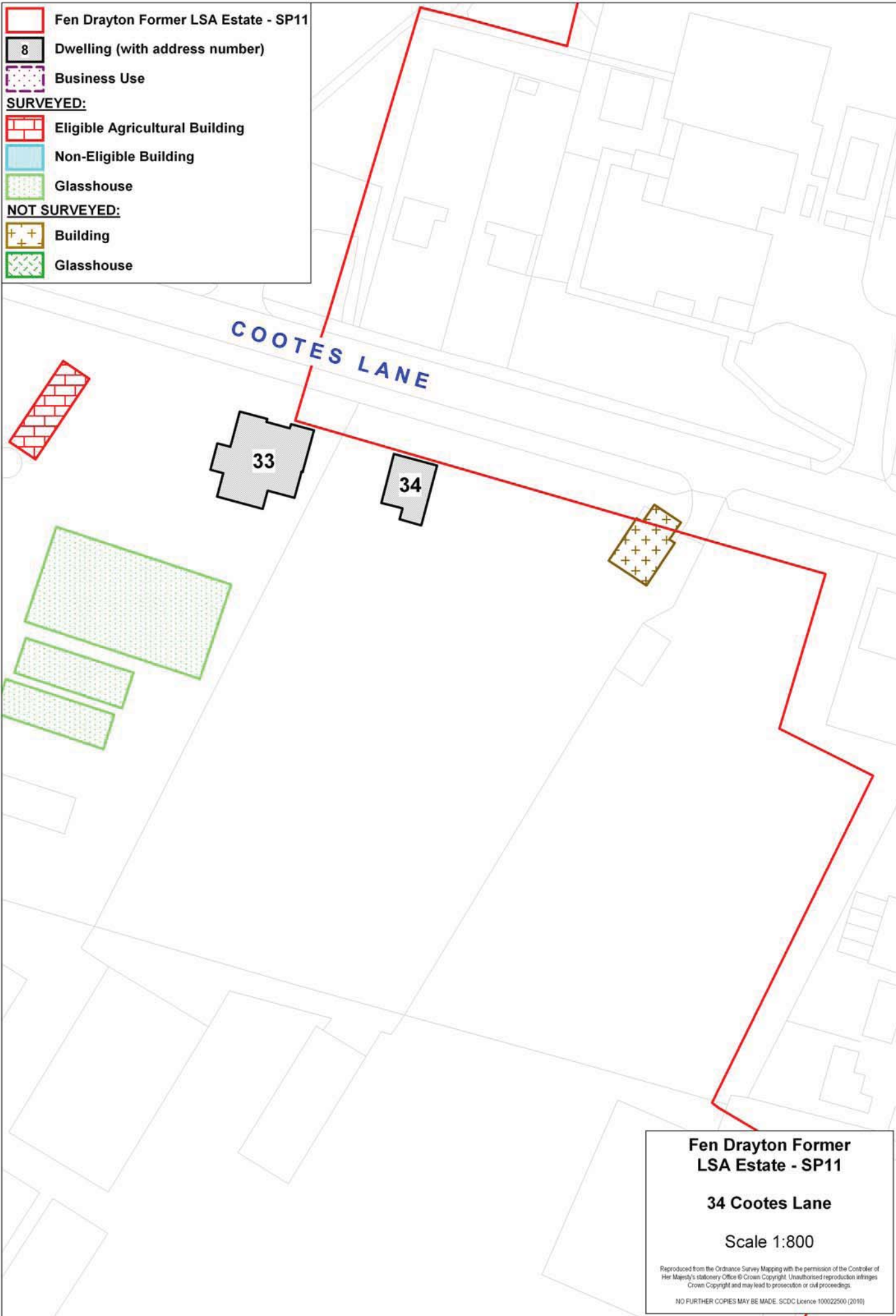










 Fen Drayton Former LSA Estate - SP11  
 Dwelling (with address number)  
 Business Use  
**SURVEYED:**  
 Eligible Agricultural Building  
 Non-Eligible Building  
 Glasshouse  
**NOT SURVEYED:**  
 Building  
 Glasshouse

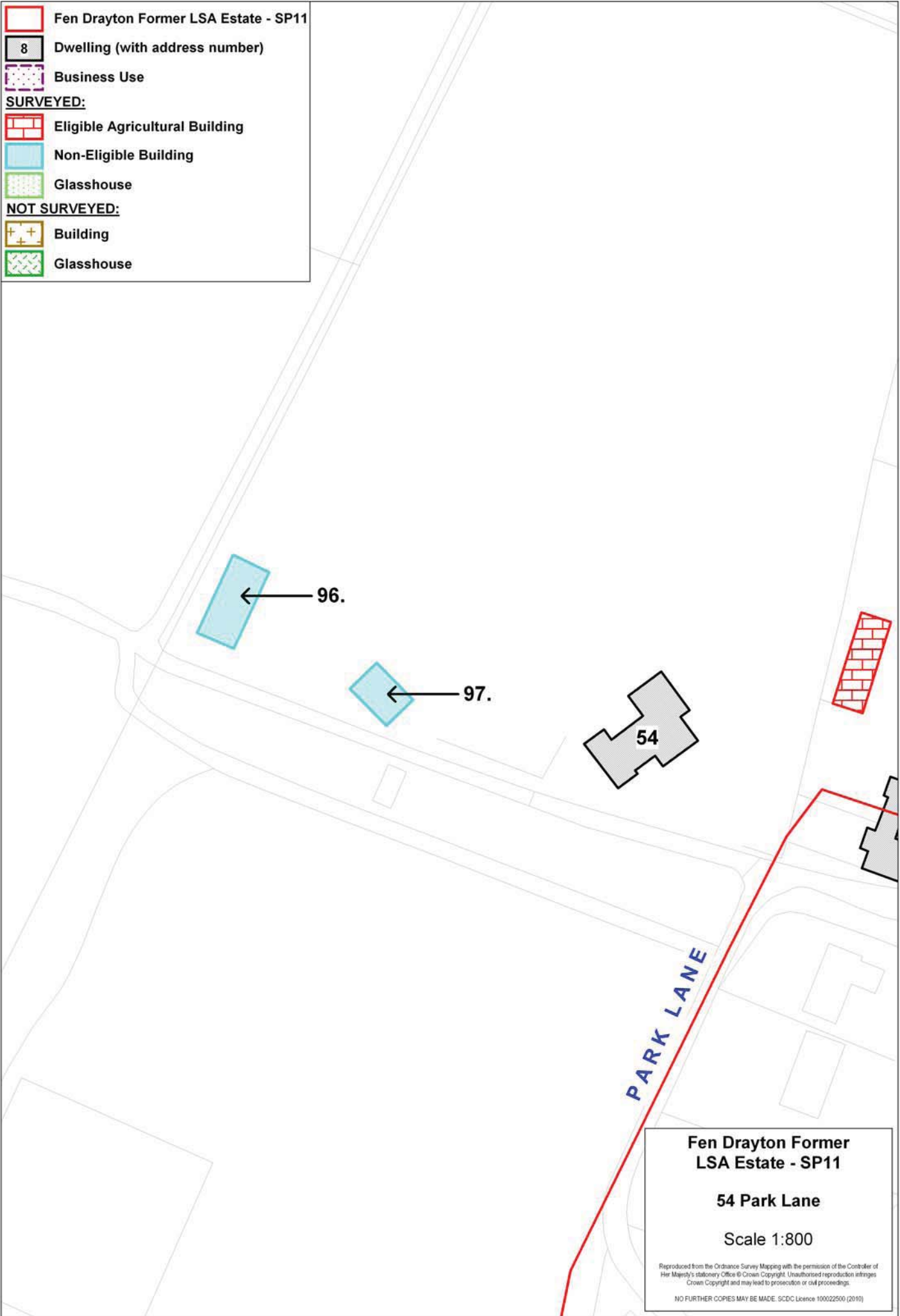


**Fen Drayton Former LSA Estate - SP11**  
**33 Cootes Lane**  
 Scale 1:800  
Reproduced from the Ordnance Survey Mapping with the permission of the Controller of Her Majesty's Stationery Office © Crown Copyright. Unauthorised reproduction infringes Crown Copyright and may lead to prosecution or civil proceedings.  
NO FURTHER COPIES MAY BE MADE. SDC Licence 10002500 (2010)





	Fen Drayton Former LSA Estate - SP11
	Dwelling (with address number)
	Business Use
<b>SURVEYED:</b>	
	Eligible Agricultural Building
	Non-Eligible Building
	Glasshouse
<b>NOT SURVEYED:</b>	
	Building
	Glasshouse



**Fen Drayton Former  
LSA Estate - SP11**









**54 Park Lane**

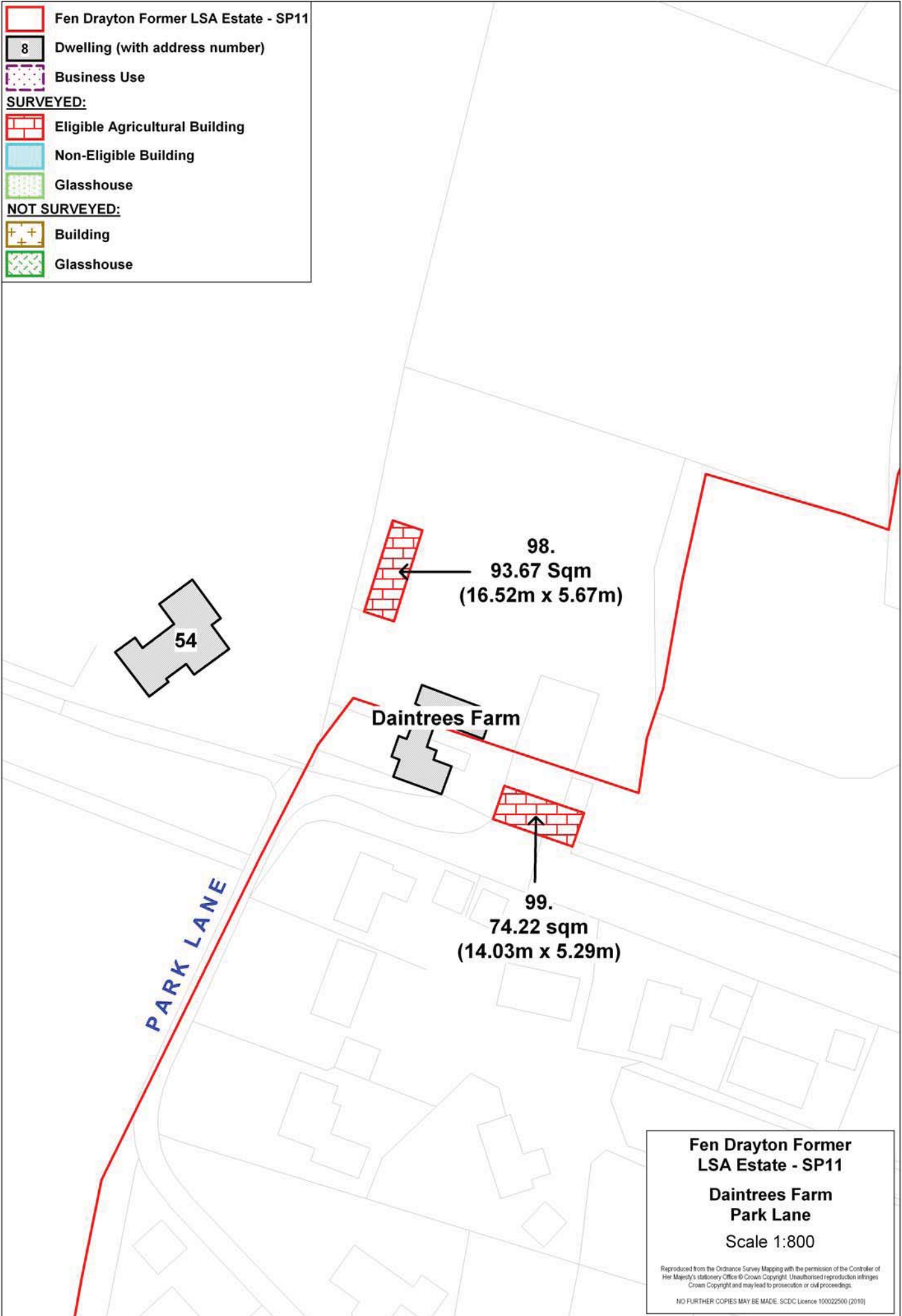
Scale 1:800

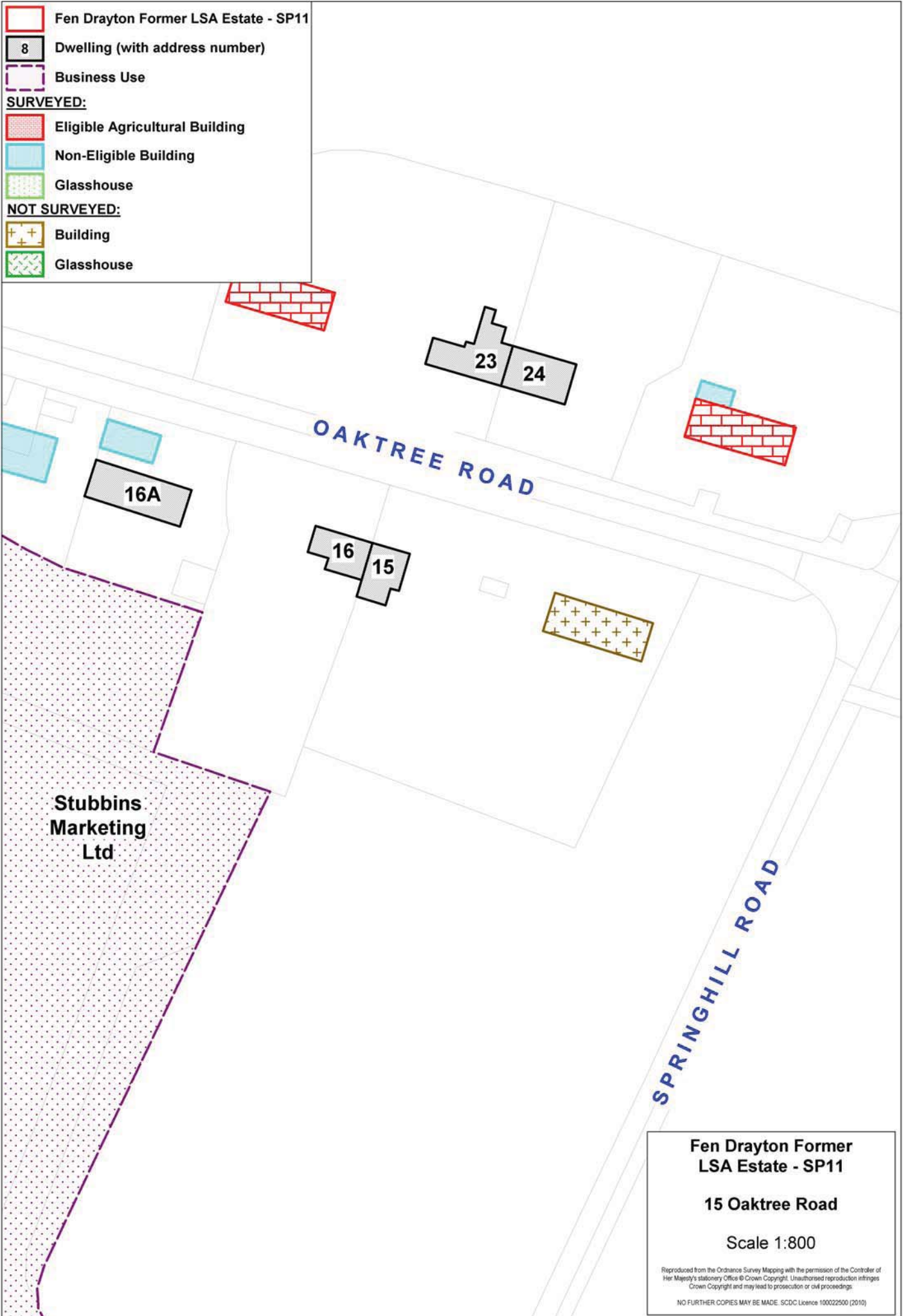
Reproduced from the Ordnance Survey Mapping with the permission of the Controller of Her Majesty's Stationery Office © Crown Copyright. Unauthorised reproduction infringes Crown Copyright and may lead to prosecution or civil proceedings.

NO FURTHER COPIES MAY BE MADE. SDC Licence 100022500 (2010)



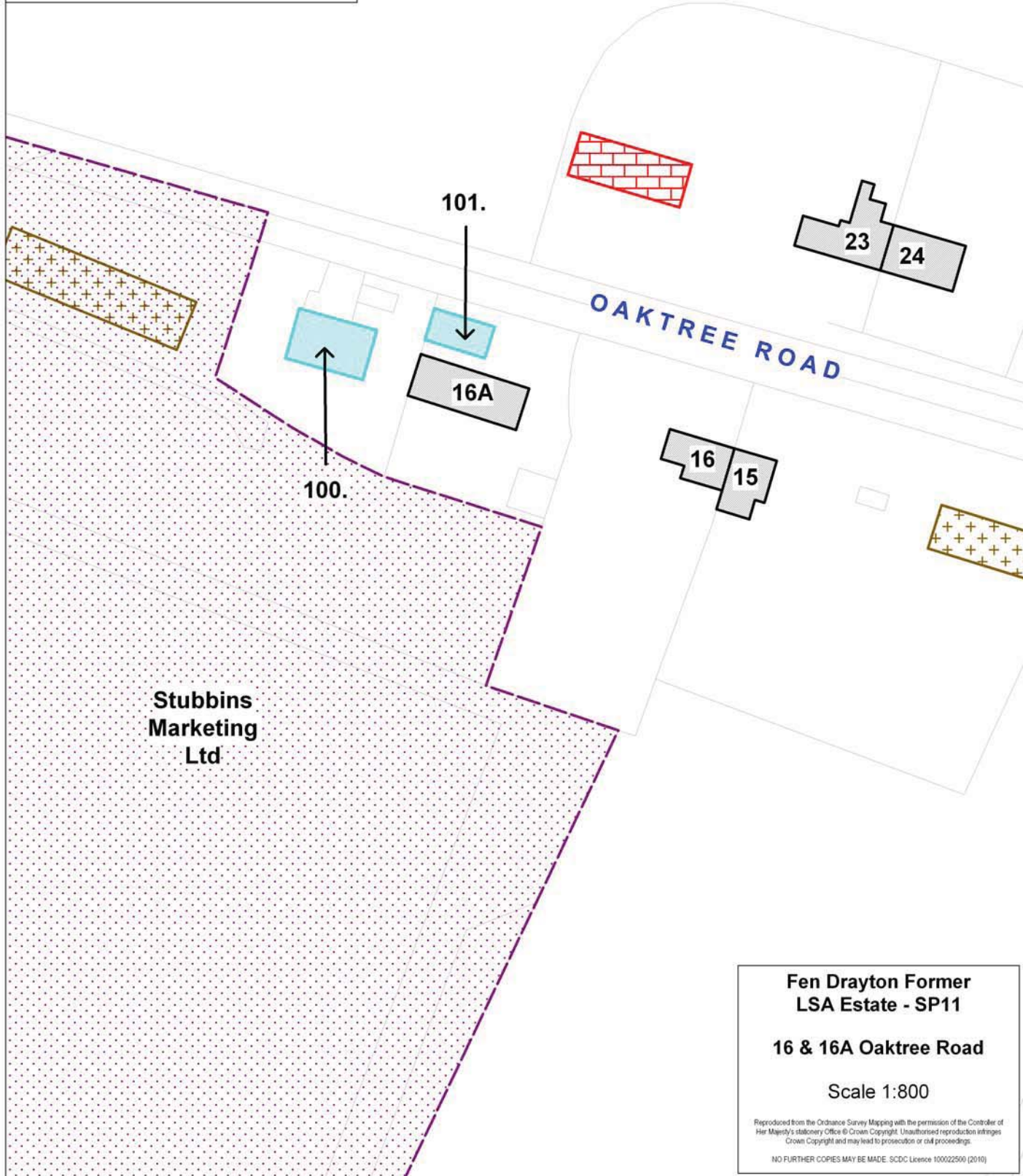
	Fen Drayton Former LSA Estate - SP11
	Dwelling (with address number)
	Business Use
<b>SURVEYED:</b>	
	Eligible Agricultural Building
	Non-Eligible Building
	Glasshouse
<b>NOT SURVEYED:</b>	
	Building
	Glasshouse













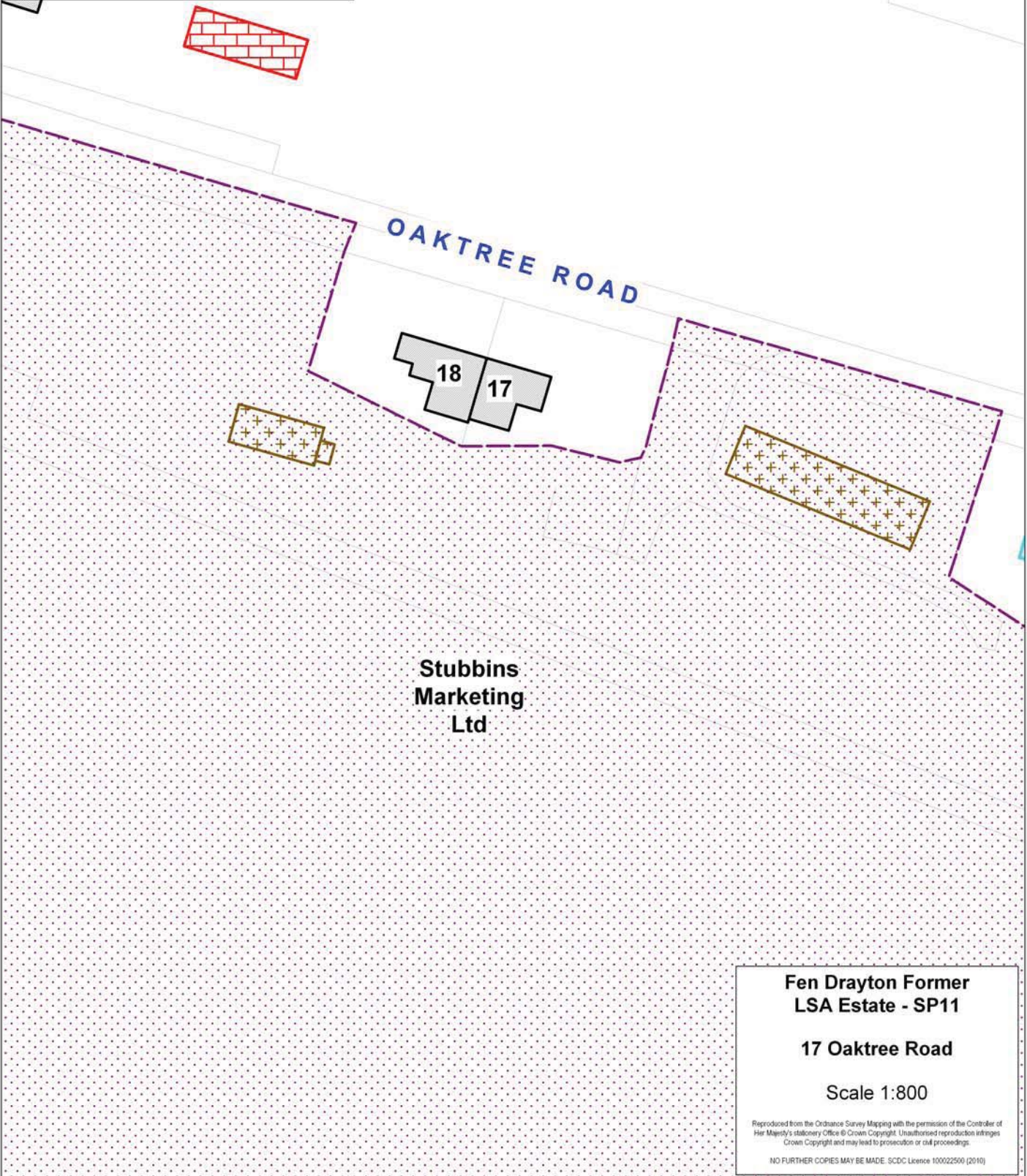


Fen Drayton Former LSA Estate - SP11  
 8 Dwelling (with address number)  
 Business Use  
**SURVEYED:**  
 Eligible Agricultural Building  
 Non-Eligible Building  
 Glasshouse  
**NOT SURVEYED:**  
 Building  
 Glasshouse





 Fen Drayton Former LSA Estate - SP11  
 Dwelling (with address number)  
 Business Use  
**SURVEYED:**  
 Eligible Agricultural Building  
 Non-Eligible Building  
 Glasshouse  
**NOT SURVEYED:**  
 Building  
 Glasshouse



**Fen Drayton Former LSA Estate - SP11**









**17 Oaktree Road**

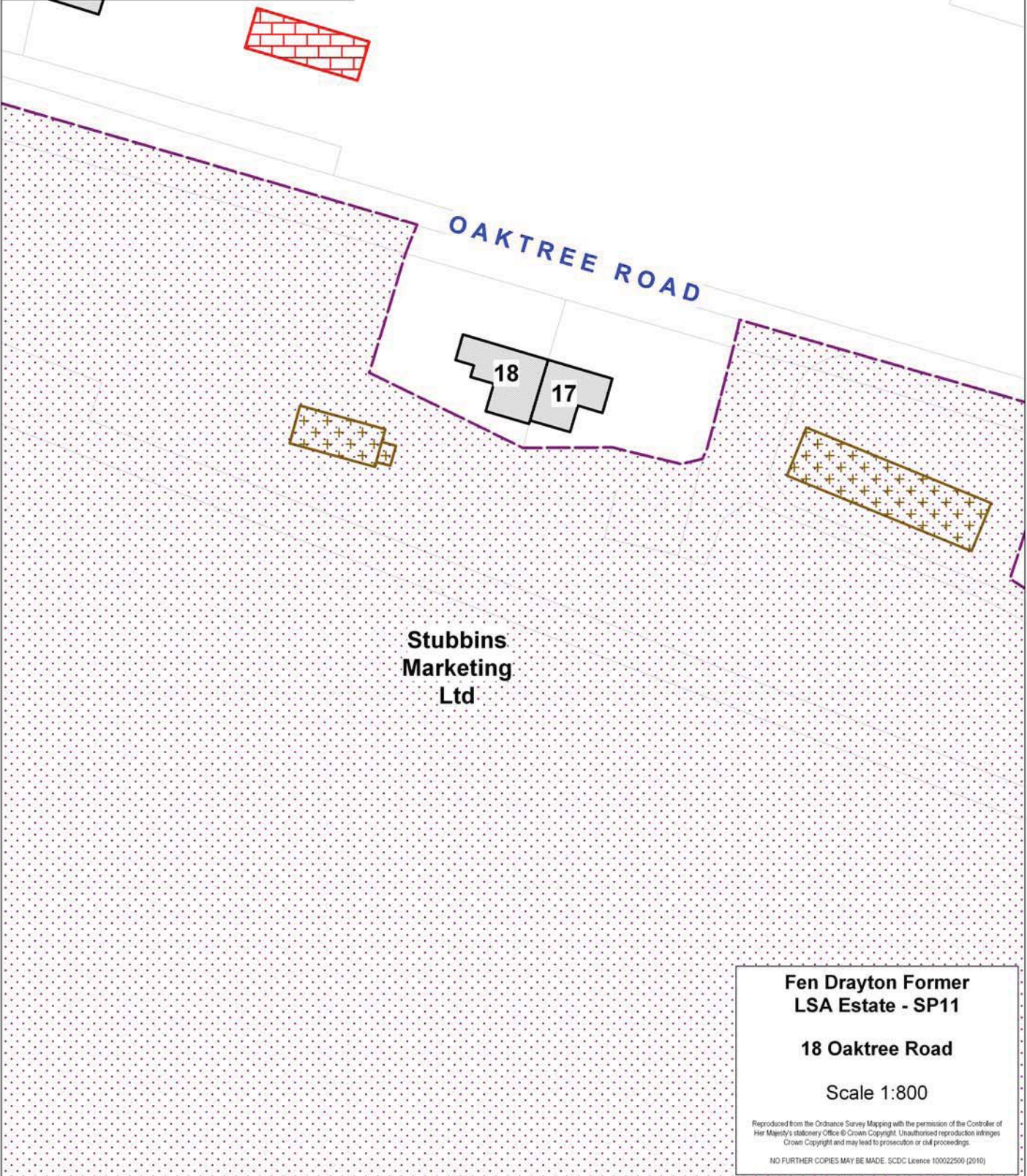
Scale 1:800

Reproduced from the Ordnance Survey Mapping with the permission of the Controller of Her Majesty's Stationery Office © Crown Copyright. Unauthorised reproduction infringes Crown Copyright and may lead to prosecution or civil proceedings.

NO FURTHER COPIES MAY BE MADE. SDC Licence 10002500 (2010)



	Fen Drayton Former LSA Estate - SP11
	Dwelling (with address number)
	Business Use
<b>SURVEYED:</b>	
	Eligible Agricultural Building
	Non-Eligible Building
	Glasshouse
<b>NOT SURVEYED:</b>	
	Building
	Glasshouse



**Fen Drayton Former LSA Estate - SP11**









**18 Oaktree Road**

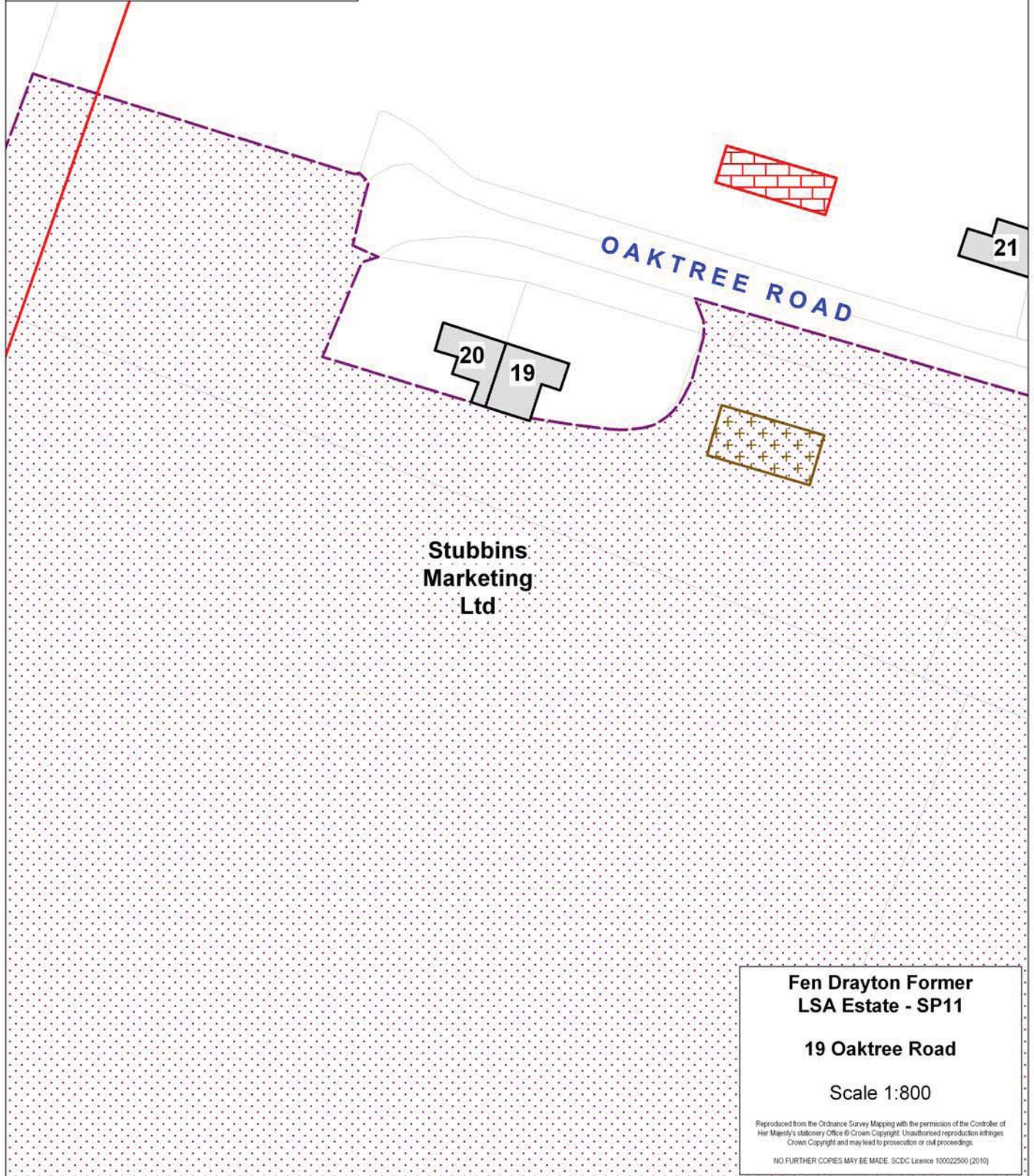
**Scale 1:800**

Reproduced from the Ordnance Survey Mapping with the permission of the Controller of Her Majesty's Stationery Office © Crown Copyright. Unauthorised reproduction infringes Crown Copyright and may lead to prosecution or civil proceedings.

NO FURTHER COPIES MAY BE MADE. SDC Licence 100022500 (2010)



	Fen Drayton Former LSA Estate - SP11
	Dwelling (with address number)
	Business Use
<b>SURVEYED:</b>	
	Eligible Agricultural Building
	Non-Eligible Building
	Glasshouse
<b>NOT SURVEYED:</b>	
	Building
	Glasshouse



**Fen Drayton Former  
LSA Estate - SP11**









**19 Oaktree Road**

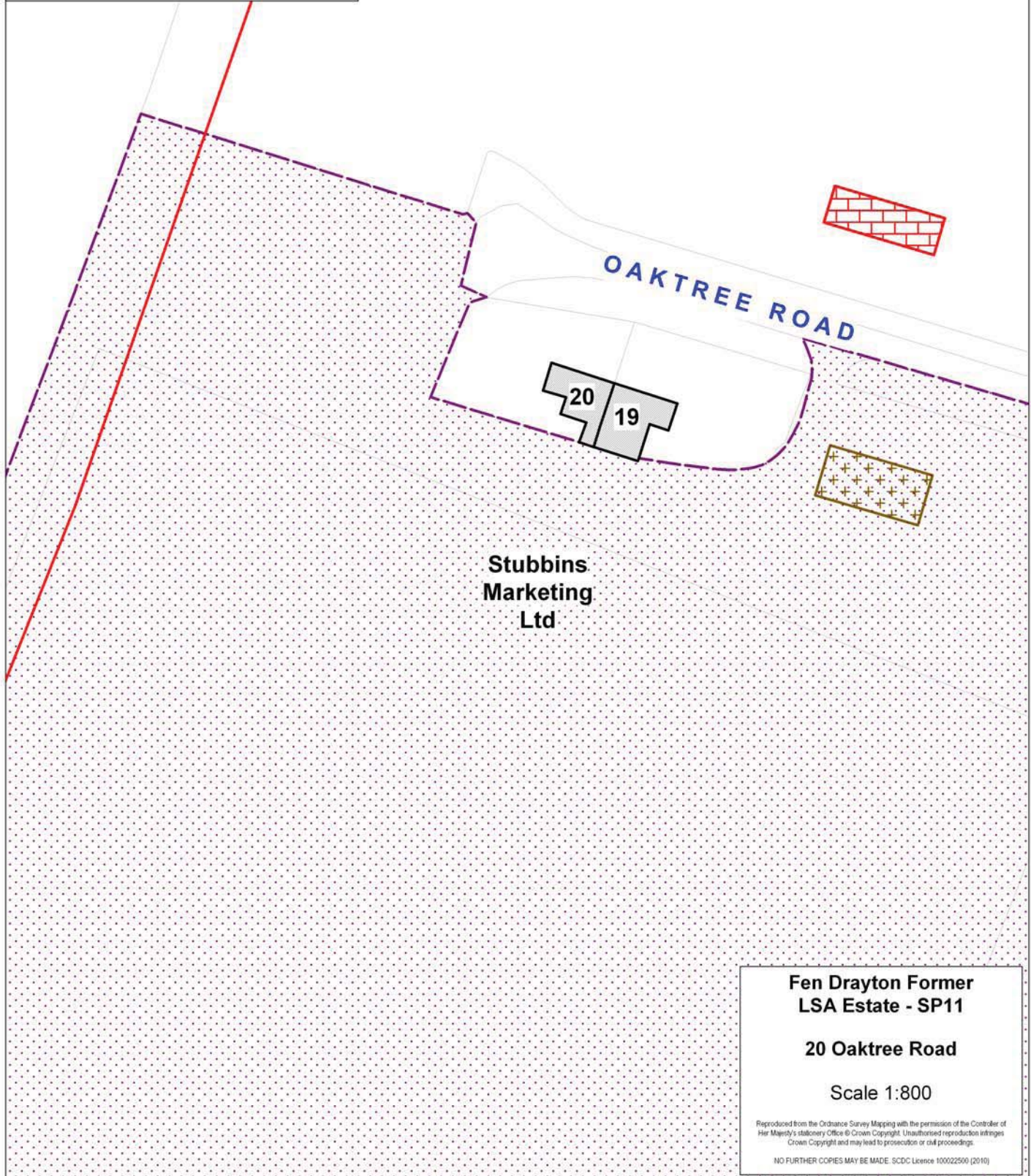
**Scale 1:800**

Reproduced from the Ordnance Survey Mapping with the permission of the Controller of Her Majesty's Stationery Office © Crown Copyright. Unauthorised reproduction infringes Crown Copyright and may lead to prosecution or civil proceedings.

NO FURTHER COPIES MAY BE MADE. SDC Licence 10002500 (2010)



 Fen Drayton Former LSA Estate - SP11  
 Dwelling (with address number)  
 Business Use  
**SURVEYED:**  
 Eligible Agricultural Building  
 Non-Eligible Building  
 Glasshouse  
**NOT SURVEYED:**  
 Building  
 Glasshouse



**Fen Drayton Former  
LSA Estate - SP11**

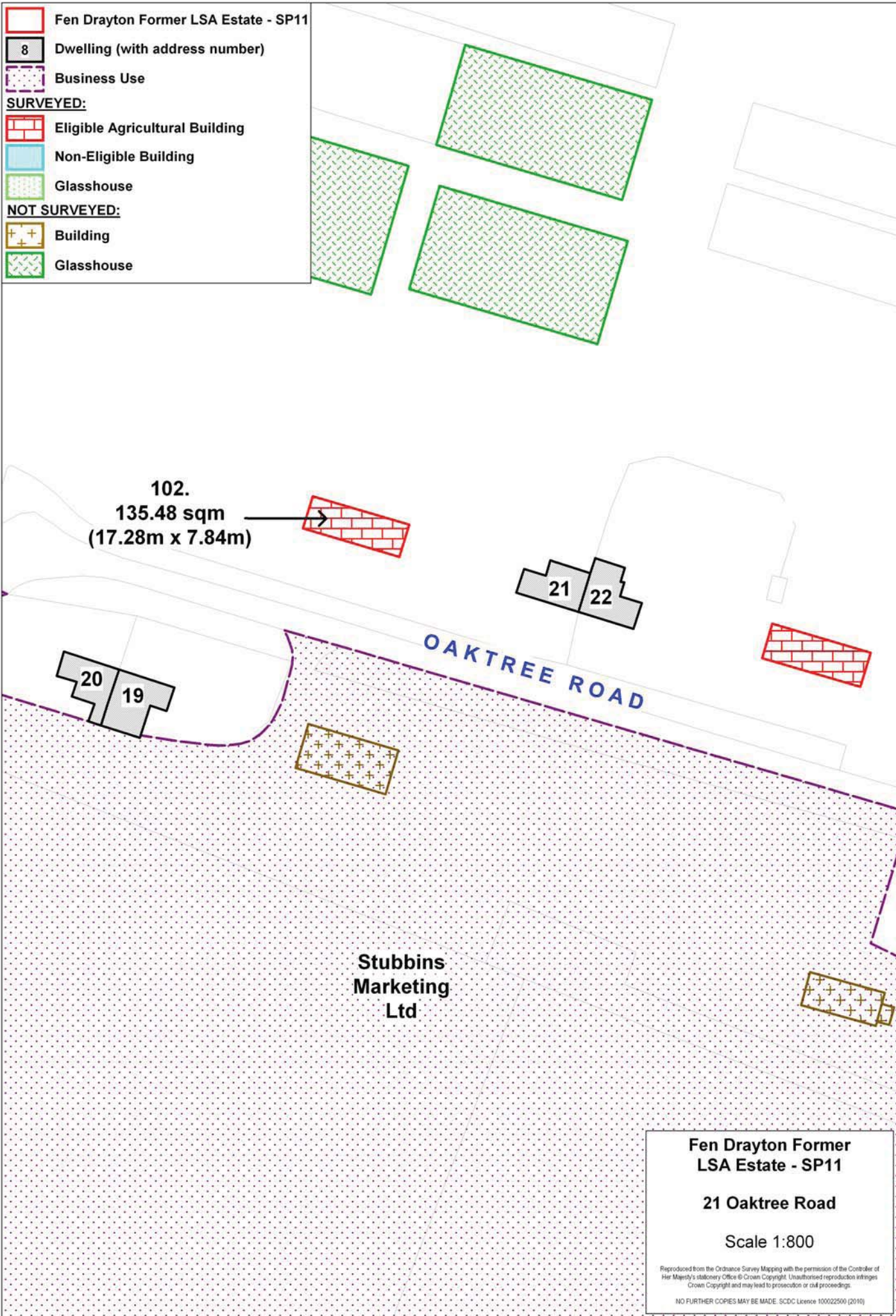
**20 Oaktree Road**

**Scale 1:800**









Reproduced from the Ordnance Survey Mapping with the permission of the Controller of Her Majesty's Stationery Office © Crown Copyright. Unauthorised reproduction infringes Crown Copyright and may lead to prosecution or civil proceedings.

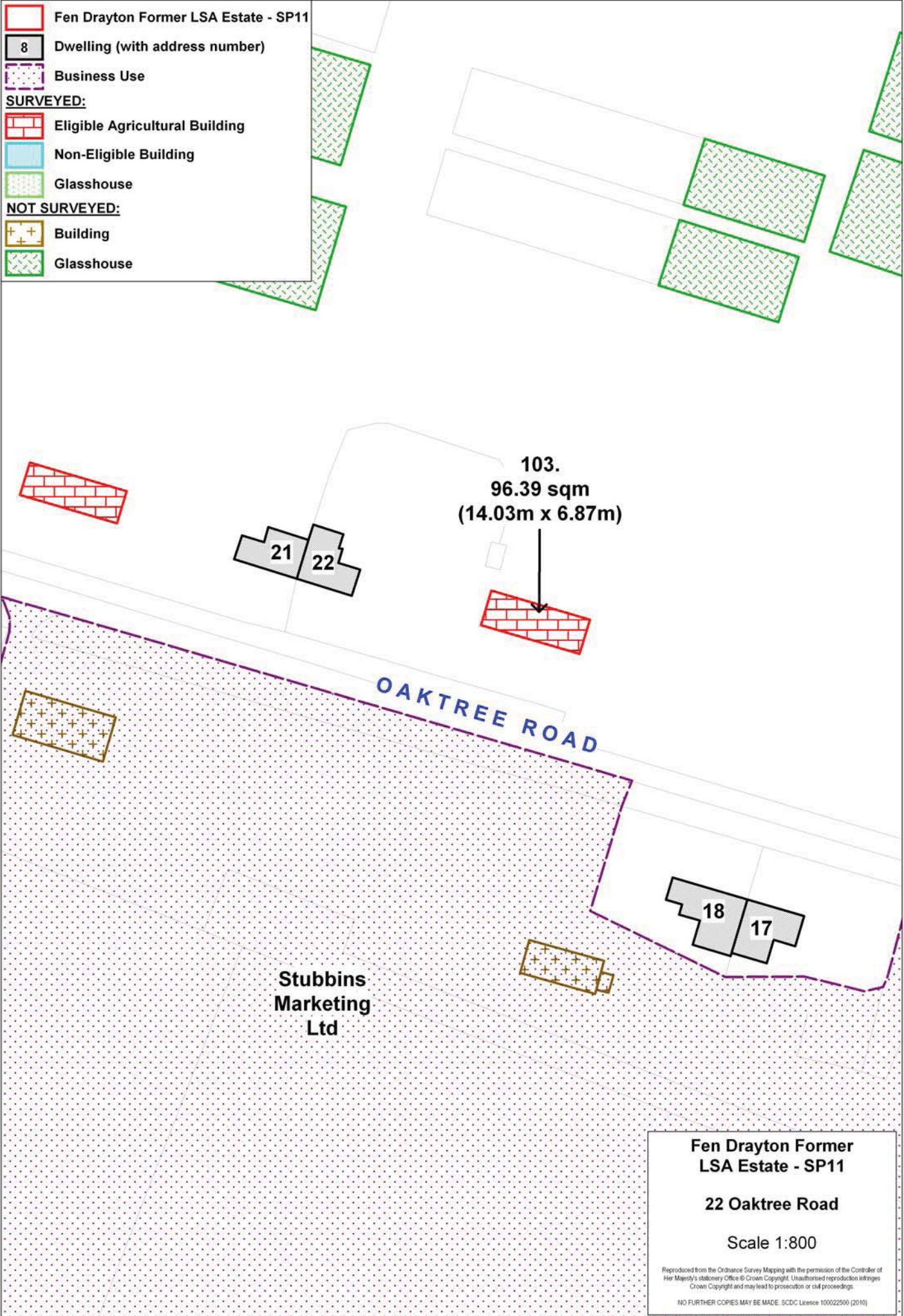
NO FURTHER COPIES MAY BE MADE. SDC Licence 10002500 (2010)







-  Fen Drayton Former LSA Estate - SP11
-  8 Dwelling (with address number)
-  Business Use
- SURVEYED:**
-  Eligible Agricultural Building
-  Non-Eligible Building
-  Glasshouse
- NOT SURVEYED:**
-  Building
-  Glasshouse











**Fen Drayton Former  
LSA Estate - SP11**

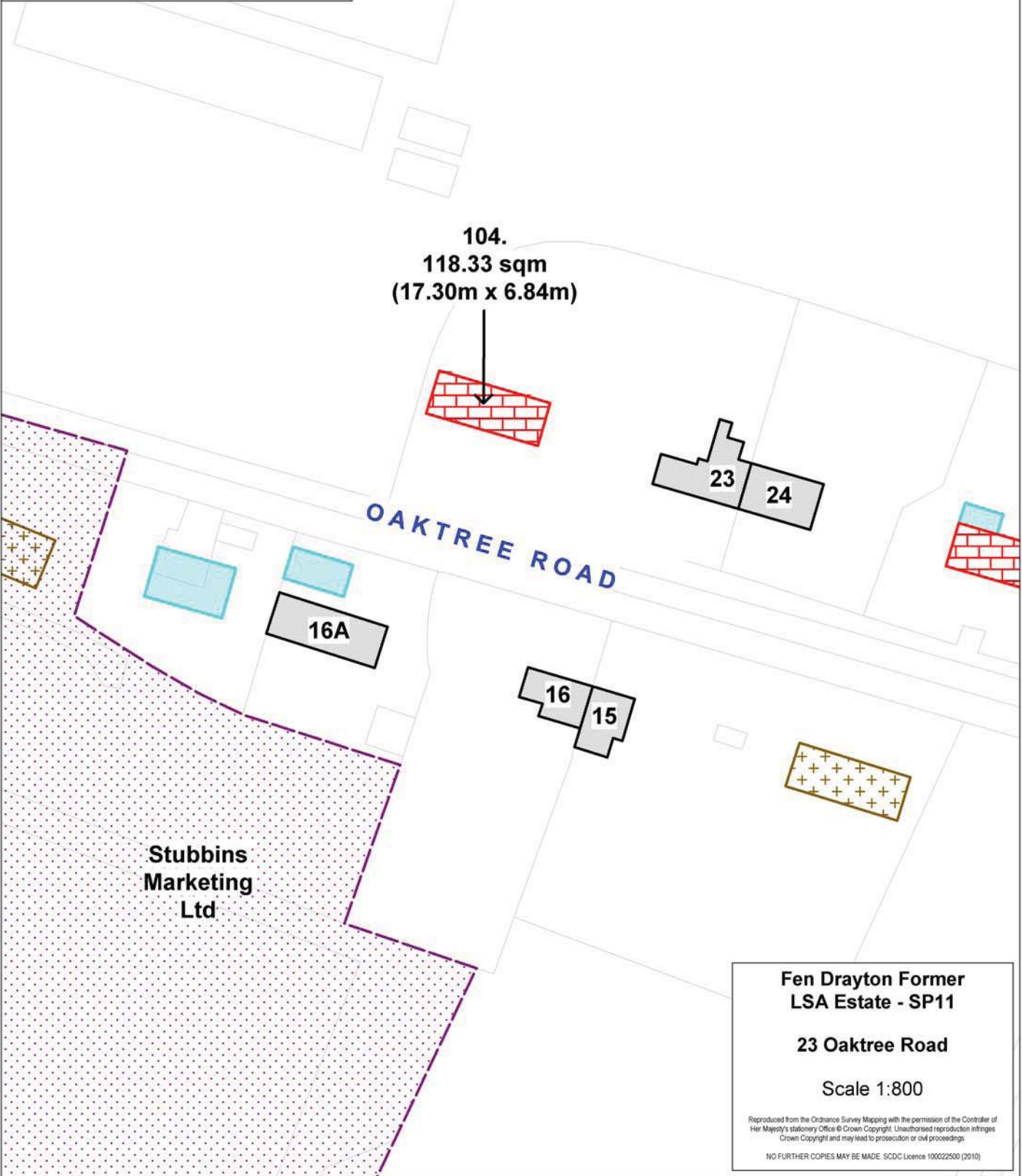
**22 Oaktree Road**

Scale 1:800

Reproduced from the Ordnance Survey Mapping with the permission of the Controller of Her Majesty's Stationery Office © Crown Copyright. Unauthorised reproduction infringes Crown Copyright and may lead to prosecution or civil proceedings.

NO FURTHER COPIES MAY BE MADE. SDC Licence 100022500 (2010)









 Fen Drayton Former LSA Estate - SP11  
 Dwelling (with address number)  
 Business Use  
**SURVEYED:**  
 Eligible Agricultural Building  
 Non-Eligible Building  
 Glasshouse  
**NOT SURVEYED:**  
 Building  
 Glasshouse

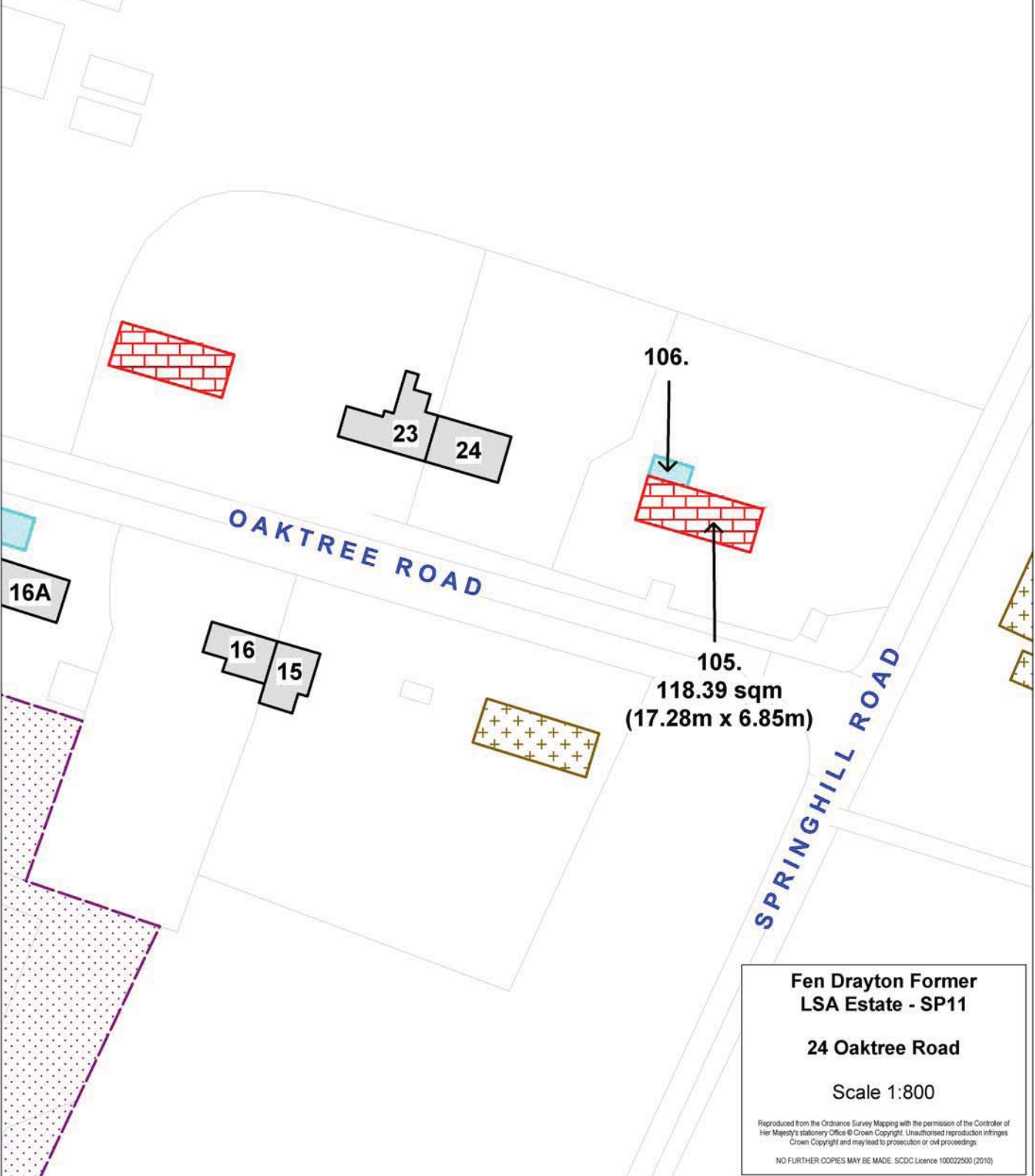


**Fen Drayton Former LSA Estate - SP11**  
**23 Oaktree Road**  
 Scale 1:800  

 Reproduced from the Ordnance Survey Mapping with the permission of the Controller of Her Majesty's Stationery Office © Crown Copyright. Unauthorised reproduction infringes Crown Copyright and may lead to prosecution or civil proceedings.  
 NO FURTHER COPIES MAY BE MADE. SDC Licence 100022500 (2010)



	Fen Drayton Former LSA Estate - SP11
	Dwelling (with address number)
	Business Use
<b>SURVEYED:</b>	
	Eligible Agricultural Building
	Non-Eligible Building
	Glasshouse
<b>NOT SURVEYED:</b>	
	Building
	Glasshouse



**Fen Drayton Former  
LSA Estate - SP11**









**24 Oaktree Road**

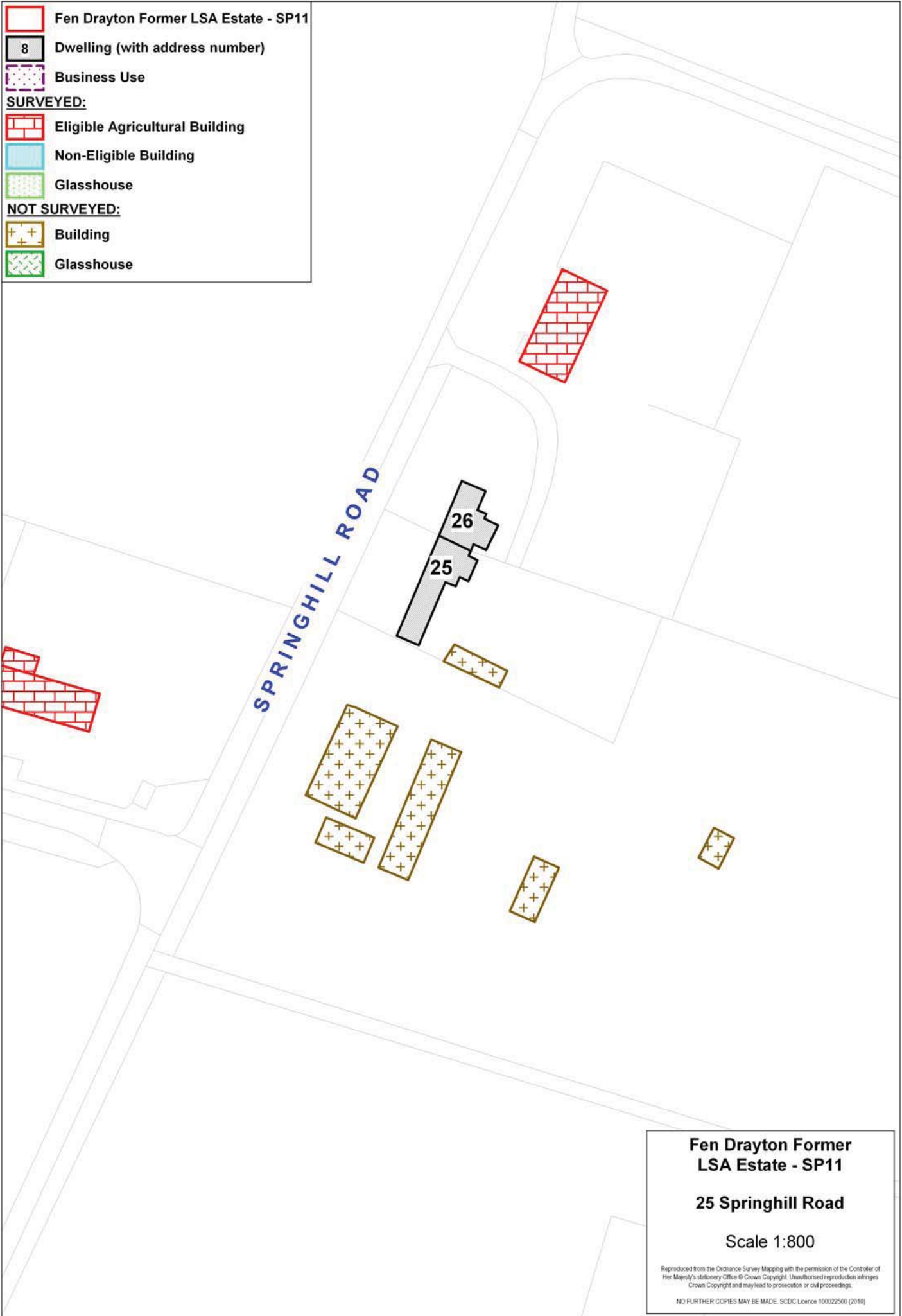
Scale 1:800

Reproduced from the Ordnance Survey Mapping with the permission of the Controller of Her Majesty's Stationery Office © Crown Copyright. Unauthorised reproduction infringes Crown Copyright and may lead to prosecution or civil proceedings.

NO FURTHER COPIES MAY BE MADE. SDC Licence 10002500 (2010)



	Fen Drayton Former LSA Estate - SP11
	Dwelling (with address number)
	Business Use
<b>SURVEYED:</b>	
	Eligible Agricultural Building
	Non-Eligible Building
	Glasshouse
<b>NOT SURVEYED:</b>	
	Building
	Glasshouse











**Fen Drayton Former  
LSA Estate - SP11**

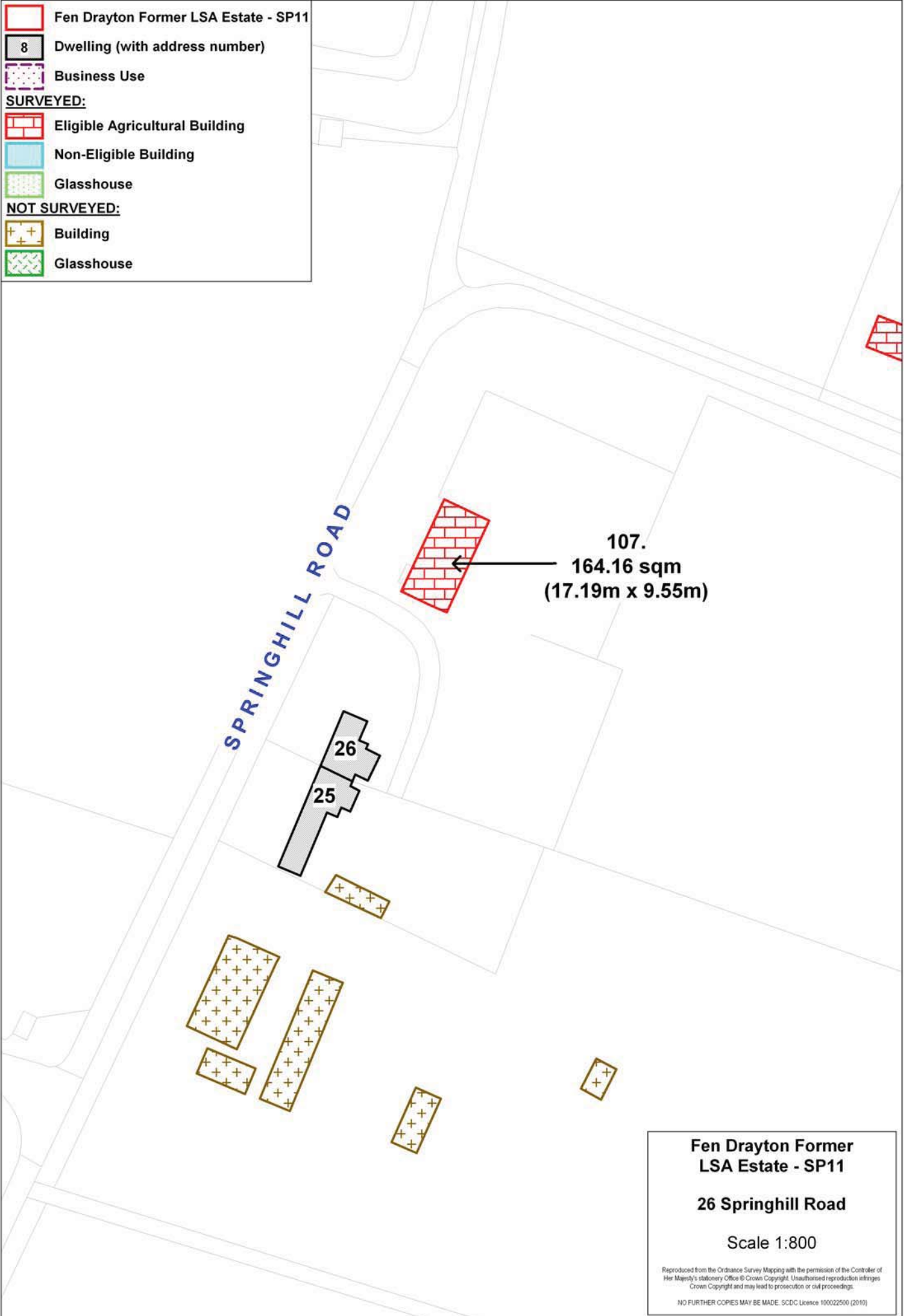
**25 Springhill Road**

Scale 1:800









Reproduced from the Ordnance Survey Mapping with the permission of the Controller of Her Majesty's Stationery Office © Crown Copyright. Unauthorised reproduction infringes Crown Copyright and may lead to prosecution or civil proceedings.

NO FURTHER COPIES MAY BE MADE. SDC Licence 10002500 (2010)

 Fen Drayton Former LSA Estate - SP11  
 Dwelling (with address number)  
 Business Use  
**SURVEYED:**  
 Eligible Agricultural Building  
 Non-Eligible Building  
 Glasshouse  
**NOT SURVEYED:**  
 Building  
 Glasshouse



**Fen Drayton Former  
 LSA Estate - SP11**  
**26 Springhill Road**  
 Scale 1:800  
Reproduced from the Ordnance Survey Mapping with the permission of the Controller of Her Majesty's Stationery Office © Crown Copyright. Unauthorised reproduction infringes Crown Copyright and may lead to prosecution or civil proceedings.  
 NO FURTHER COPIES MAY BE MADE. SDC Licence 100022500 (2010)

	Fen Drayton Former LSA Estate - SP11
	Dwelling (with address number)
	Business Use
<b>SURVEYED:</b>	
	Eligible Agricultural Building
	Non-Eligible Building
	Glasshouse
<b>NOT SURVEYED:</b>	
	Building
	Glasshouse

108.  
109.92 sqm  
(16.68m x 6.59m)

109.  
7.31 sqm  
(3.71m x 1.97m)

52 53

SPRINGHILL ROAD

Fen Drayton Former  
LSA Estate - SP11









52 Springhill Road

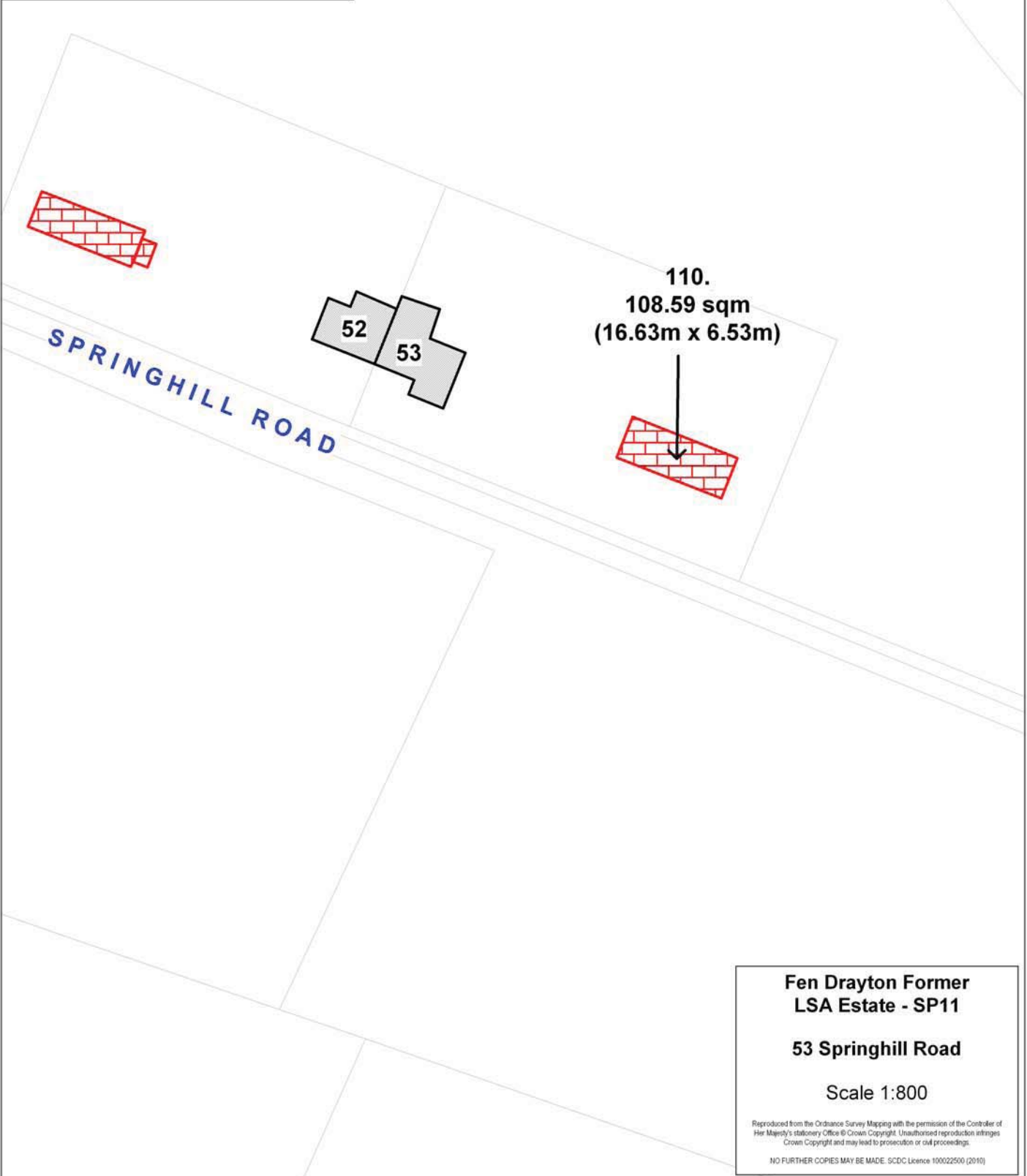
Scale 1:800

Reproduced from the Ordnance Survey Mapping with the permission of the Controller of Her Majesty's Stationery Office © Crown Copyright. Unauthorised reproduction infringes Crown Copyright and may lead to prosecution or civil proceedings.

NO FURTHER COPIES MAY BE MADE. SDC Licence 100022500 (2010)



	Fen Drayton Former LSA Estate - SP11
	Dwelling (with address number)
	Business Use
<b>SURVEYED:</b>	
	Eligible Agricultural Building
	Non-Eligible Building
	Glasshouse
<b>NOT SURVEYED:</b>	
	Building
	Glasshouse











**Fen Drayton Former  
LSA Estate - SP11**

**53 Springhill Road**

Scale 1:800

Reproduced from the Ordnance Survey Mapping with the permission of the Controller of Her Majesty's Stationery Office © Crown Copyright. Unauthorised reproduction infringes Crown Copyright and may lead to prosecution or civil proceedings.

NO FURTHER COPIES MAY BE MADE. SDC Licence 10002500 (2010)

	Fen Drayton Former LSA Estate - SP11
	Dwelling (with address number)
	Business Use
<b>SURVEYED:</b>	
	Eligible Agricultural Building
	Non-Eligible Building
	Glasshouse
<b>NOT SURVEYED:</b>	
	Building
	Glasshouse

